

124°14'E

124°16'E








124°18'E

124°20'E





124°22'E

124°24'E

LEGEND

-  Municipal Boundary
-  Barangay Boundary
-  Rivers and Creeks
-  National Road
-  Provincial Road
-  Municipal Road
-  Barangay Road

Soil Classification

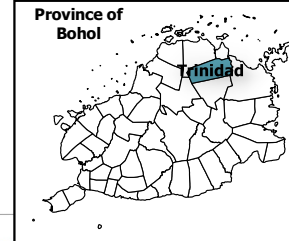
-  Hydrosol
-  Ubay Clay
-  Ubay Sandy Loam
-  Unclassified



Republic of the Philippines
PROVINCE OF BOHOL
City of Tagbilaran



PROVINCIAL PLANNING AND DEVELOPMENT OFFICE

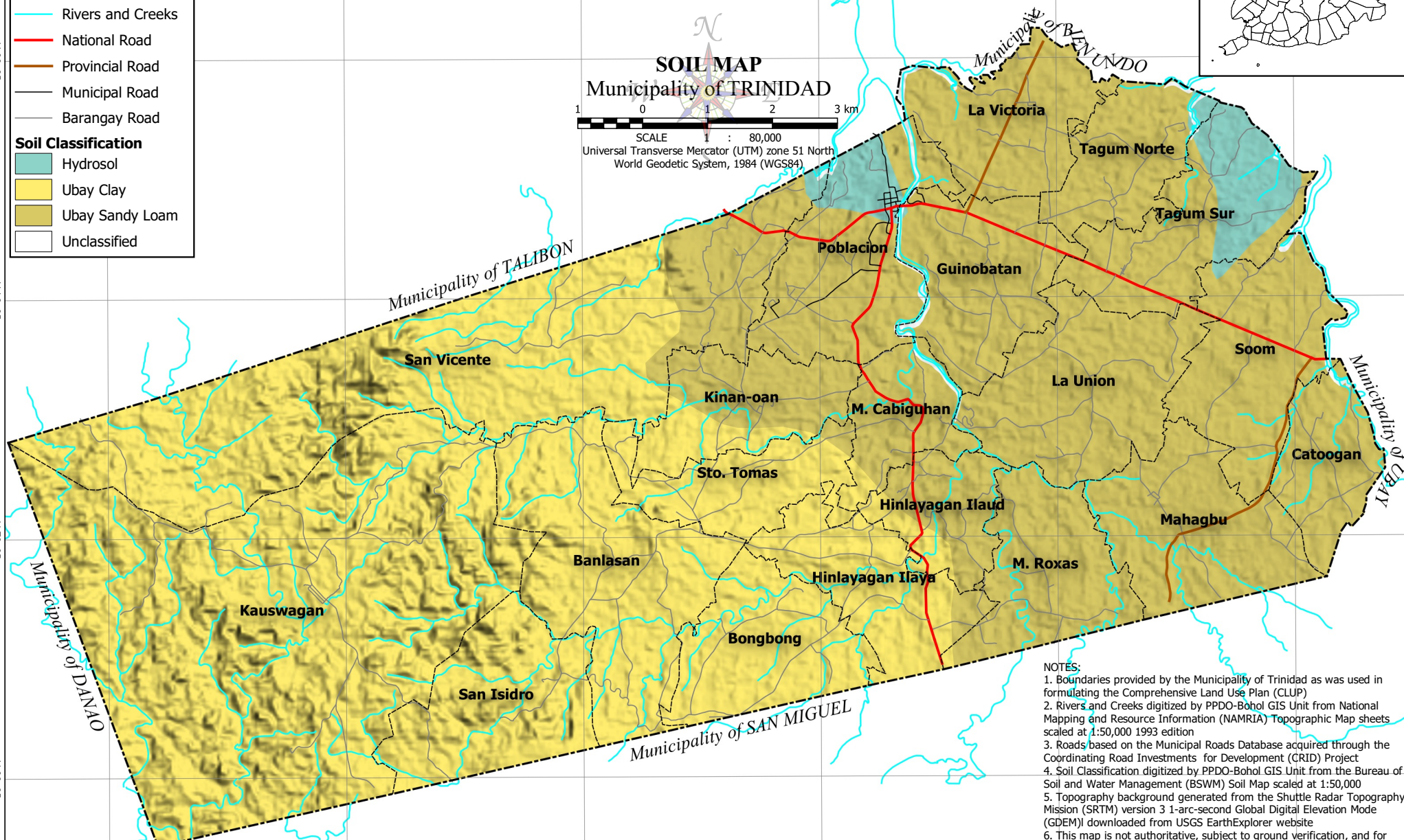


SOIL MAP

Municipality of TRINIDAD



SCALE 1 : 80,000
Universal Transverse Mercator (UTM) zone 51 North
World Geodetic System, 1984 (WGS84)



- NOTES:
1. Boundaries provided by the Municipality of Trinidad as was used in formulating the Comprehensive Land Use Plan (CLUP)
 2. Rivers and Creeks digitized by PPDO-Bohol GIS Unit from National Mapping and Resource Information (NAMRIA) Topographic Map sheets scaled at 1:50,000 1993 edition
 3. Roads based on the Municipal Roads Database acquired through the Coordinating Road Investments for Development (CRID) Project
 4. Soil Classification digitized by PPDO-Bohol GIS Unit from the Bureau of Soil and Water Management (BSWM) Soil Map scaled at 1:50,000
 5. Topography background generated from the Shuttle Radar Topography Mission (SRTM) version 3 1-arc-second Global Digital Elevation Mode (GDEM) downloaded from USGS EarthExplorer website
 6. This map is not authoritative, subject to ground verification, and for indicative use only

124°14'E

124°16'E

124°18'E

124°20'E

124°22'E

124°24'E